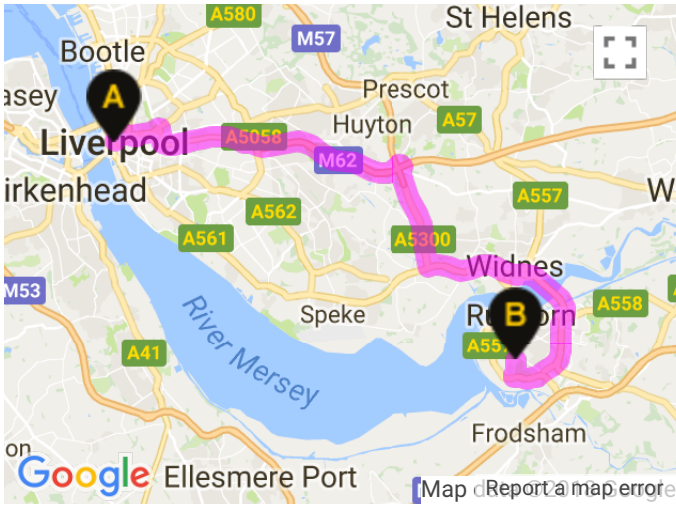


AA Route Planner



From Liverpool, UK **to:** Runcorn WA7 4QX, UK
Distance: 18.9 miles | **Time:** 0 hr 35 min

| Distance | Directions | Total |
|--|--|-------|
| 0.0 | Start: 1 A5046, Liverpool L2, UK Head north-east on Tithebarn St/A5046 towards Hackins Hey Continue to follow A5046 | 0.0 |
| 0.3 | Slight right onto Churchill Way/A57 | 0.3 |
| 0.3 | Slight left onto Islington | 0.6 |
| 0.1 | Turn right onto Hunter St | 0.7 |
| 0.0 | Continue onto New Islington | 0.8 |
| <div style="border: 2px solid green; padding: 5px; width: fit-content; margin: 0 auto;"> <p>(M6) (M62) Manchester A5047 Warrington Anfield Tue Brook</p> </div> | | |
| 0.4 | Continue onto Brunswick Rd | 1.1 |
| 0.2 | Slight right to stay on Brunswick Rd | 1.3 |
| 0.1 | Slight right onto Low Hill | 1.4 |
| 0.4 | Turn left onto Mt Vernon Rd/A5047 Continue to follow A5047 | 1.7 |
| <div style="border: 2px solid green; padding: 5px; width: fit-content; margin: 0 auto;"> <p>Manchester A5047</p> </div> | | |
| 1.9 | Continue onto Edge Ln Dr/A5080 | 3.6 |

Continue to follow A5080

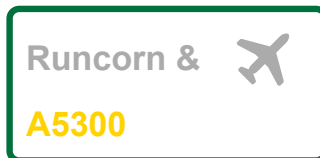
1.0 Continue onto M62 (signs for M6/M57/Manchester/Warrington/St Helens/Huyton) 4.6



3.5 At junction 6, take the M57/A5300 exit to M56/Prescot/Runcorn 8.1



0.3 At Tarbock Roundabout, exit onto the A5300 slip road to Liverpool (S)/Airport/Runcorn/M56 8.4



0.6 Continue onto Knowsley Expy/A5300 9.0

2.4 Turn left onto the A562 E slip road 11.4

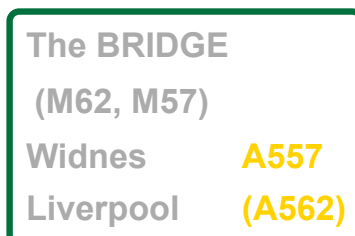
0.2 Merge onto Speke Rd/A562 11.6

1.5 Slight right onto Mersey Gateway Bridge/A533 13.1
Continue to follow A533
Partial toll road

3.9 Take the slip road on the right to A5126 17.0

0.3 Continue onto A5126 17.2

0.2 Keep right at the fork, follow signs for M57/A562/A557/Widnes/Liverpool/M62 and merge onto Weston Point Expy/A557 17.5



0.7 Take the exit towards Weston Village/The Heath 18.1



**I.C.I Works
Weston
The Heath**

0.2 Turn right onto Rocksavage Way 18.3
Go through 1 roundabout
Destination will be on the right

**Weston Village
Runcorn Heath**

0.5 **Arrive:** The Heath, Runcorn WA7 4QX, UK 18.9

Section time: 35 min 54 s, Total time: 35 min 54 s

AA Roadwatch

Call 84322 – get traffic and weather news in a hurry, 24 hours.
Calls from mobiles are charged at up to 65p per minute at all times. Mobile rates vary.

About your route

This recommended route is designed as a guide to help you get to your destination safely and easily. If you find an error or omission, please let us know (routeplannerfeedback@theaa.com) so we can correct it for future users.

You must not use this route in a way that interferes with your control of your vehicle, or otherwise endangers your safety or the safety of others.

No representation is made or guarantee given as to the content or usability of these directions. TheAA.com and its suppliers assume no responsibility for any loss or delay resulting from use of these directions.

© The Automobile Association Limited 2015