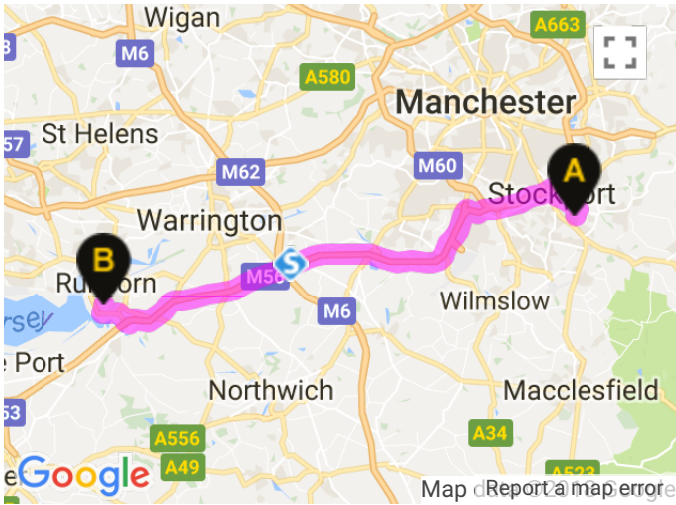


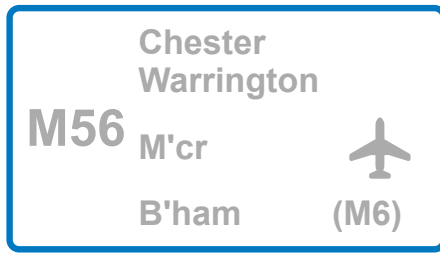
AA Route Planner



From Stockport District, UK **to:** Runcorn WA7 4QX, UK
Distance: 30.4 miles | **Time:** 0 hr 39 min


| Distance | Directions | Total |
|---|--|-------|
| 0.0 | Start: 1 Raisbeck Rd, Stockport SK2 7BF, UK Head south-east on Raisbeck Rd towards Lisburne Ln | 0.0 |
| 0.0 | Turn left onto Lisburne Ln Go through 1 roundabout | 0.0 |
| 0.4 | Turn left onto Marple Rd/A626 Continue to follow A626 | 0.4 |
| 1.3 | Turn right onto St. Marys Way/A626 | 1.7 |
| <div style="border: 1px solid black; padding: 5px; margin: 5px 0;"> <p>(M60)</p> <p>Sheffield (A616)</p> <p>Ashton (A6017)</p> <p>Manchester (A6)</p> <p>A626</p> </div> | | |
| 0.6 | At Portwood Roundabout, take the 2nd exit onto the M60 slip road | 2.3 |
| <div style="border: 1px solid blue; padding: 5px; margin: 5px 0;"> <p>Ring Road (S & W)</p> <p>M'cr</p> <p>Chester</p> <div style="display: flex; align-items: center; justify-content: center;"> ✈ M60 ⏏ </div> <p style="margin-left: 40px;">(M56)</p> </div> | | |
| 0.2 | Merge onto M60 | 2.5 |
| 3.4 | Keep left at the fork to continue on M56, follow signs for | 5.9 |

Chester/Warrington/M'cr/B'ham (M6)

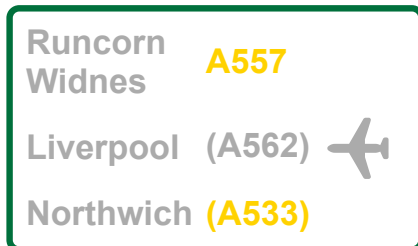


12.7 Lymm Truckstop Services Westbound 18.6
 Located at Junction 9 of the M56. For Services follow signs
 Service Area has access to M56 and M6 in all directions.

9.3 At junction 12, take the A557 exit to Frodsham/Runcorn 27.9
 Airport/Widnes



0.2 At the roundabout, take the 2nd exit onto Rocksavage 28.2
 Expy/Weston Point Expy/A557
 Continue to follow Weston Point Expy/A557



1.5 Take the exit towards Weston Village/The Heath 29.7



0.2 Turn right onto Rocksavage Way 29.9
 Go through 1 roundabout
 Destination will be on the right



0.5 **Arrive:** The Heath, Runcorn WA7 4QX, UK 30.4

Section time: 39 min 51 s, Total time: 39 min 51 s

AA Roadwatch

Call 84322 – get traffic and weather news in a hurry, 24 hours.
Calls from mobiles are charged at up to 65p per minute at all times. Mobile rates vary.

About your route

This recommended route is designed as a guide to help you get to your destination safely and easily. If you find an error or omission, please let us know (routeplannerfeedback@theaa.com) so we can correct it for future users.

You must not use this route in a way that interferes with your control of your vehicle, or otherwise endangers your safety or the safety of others.

No representation is made or guarantee given as to the content or usability of these directions. TheAA.com and its suppliers assume no responsibility for any loss or delay resulting from use of these directions.

© The Automobile Association Limited 2015